

Map 25-1914  
 J. F. Hunsel  
 Register-Platting General

Trusse  
 Cherry Point  
 Nov 19 4<sup>45</sup>  
 19 8 Plate  
 Moses Middleton

**"CHERRY POINT"**  
 ON SECTION 14  
 TWP OF FENTON, GENESEE CO.,  
 MICH.

Nov 25 1914  
 J. F. Hunsel

Nov 28 1914  
 J. F. Hunsel

**DEDICATION**

KNOW ALL MEN BY THESE PRESENTS, that we William H. Wilson as proprietor and Addie A. Wilson wife, have caused the land embraced in the annexed plat to be surveyed, laid out and platted, to be known as "CHERRY POINT" on section 14, TOWNSHIP OF FENTON, GENESEE CO., MICHIGAN, and that the drives as shown on said plat are hereby dedicated to the use of the public.

Signed & sealed in presence of  
 William H. Wilson (S)  
 Addie A. Wilson (S)

STATE OF MICHIGAN }  
 County of Genesee } SS  
 On this 11<sup>th</sup> day of Nov. 1914  
 before me, a Notary Public in and for said county, personally came the above named William H. Wilson & Addie A. Wilson wife, known to me to be the persons who executed the above dedication, and acknowledged the same to be their free act and deed.  
 My Commission expires 1922

**SURVEYOR'S CERTIFICATE**

I hereby certify that the plat hereon delineated is a correct one, and that permanent monuments, consisting of 3/4 inch gas pipe, 18" long have been planted at points marked thus (C) as thereon shown at all angles of the land platted and all intersections of drives.

**CERTIFICATES OF APPROVAL**

This plat was approved by the TOWNSHIP BOARD OF THE TOWNSHIP OF FENTON at a meeting held Sept 3 1914  
 Township Clerk

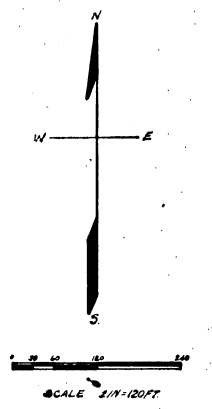
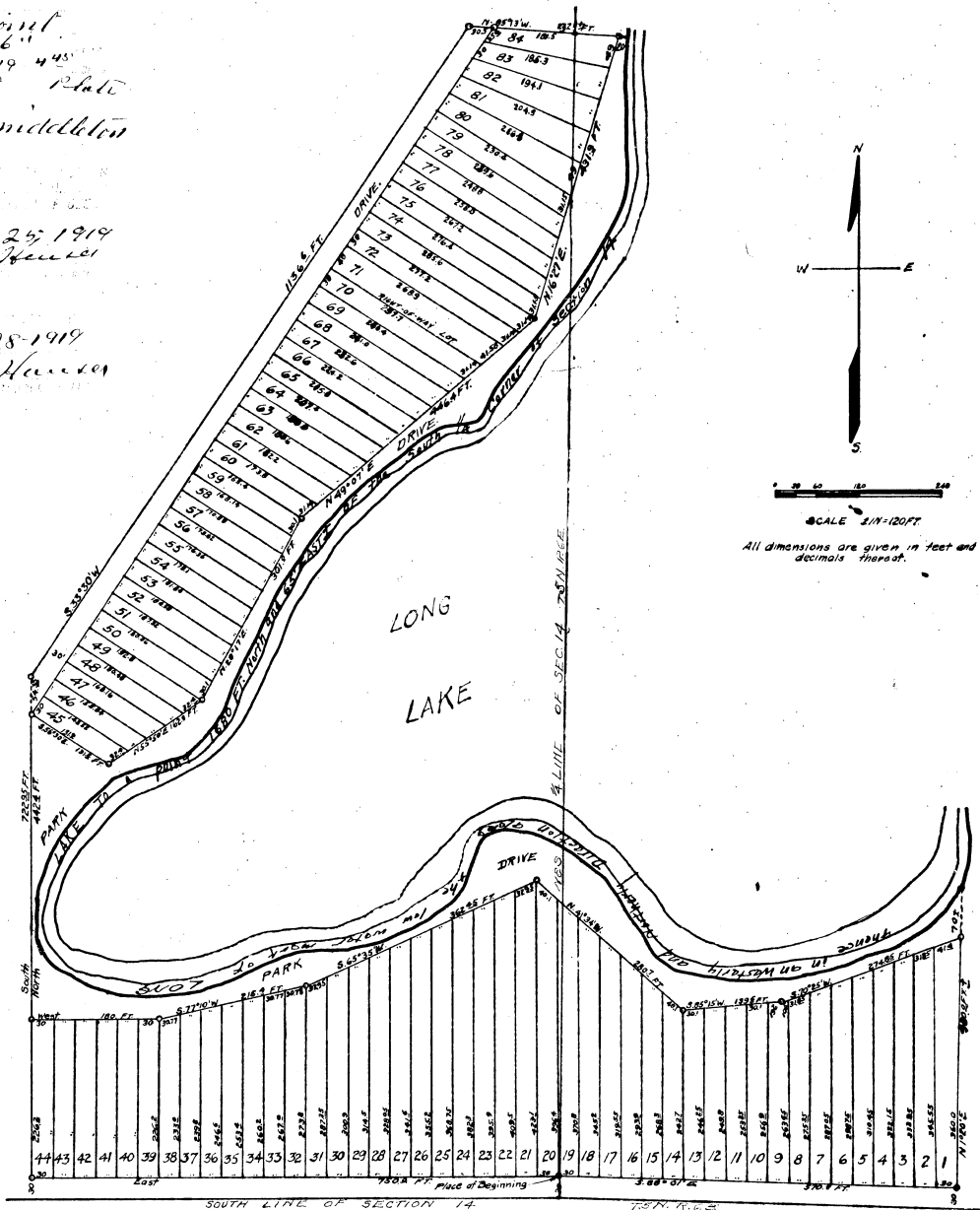
This plat was approved on the 12<sup>th</sup> day of Sept. 1914  
 J. F. Hunsel Judge of Probate  
 J. E. Bowler County Clerk  
 J. E. Bowler County Treasurer

**DESCRIPTION**

The land embraced in the annexed plat of "CHERRY POINT" on Section 14, TOWNSHIP OF FENTON, GENESEE CO., MICHIGAN is described as follows: Beginning at a point on the North 1/4 South 1/4 Line of Section 14, T.S.N. 16 E., 30 FT North of the South 1/4 Corner of said section, and running thence S88°01'E 570 FT, thence N. 1°26'E 430 FT ± to the low water mark of LONG LAKE, thence in a westerly and northerly direction along the low water mark of LONG LAKE to a point 1680 FT NORTH and 65 FT ± EAST of the South 1/4 Corner of Section 14, thence N85°31'W 232 FT, thence S33°30'W 1136 FT, thence South 722.95 FT, thence East 730 FT to place of beginning.

Sept. 12<sup>th</sup> 9

J. E. Bowler  
 County Treasurer



16545

Map 2-1914  
Cherry Point

Witness  
Cherry Point  
Mrs. M. M. ...  
Miss M. M. ...

**"CHERRY POINT"**  
ON SECTION 14,  
TWP OF FENTON, GENESEE CO.,  
MICH.

DEDICATION

KNOW ALL MEN BY THESE PRESENTS, That we, William H. Wilson, as proprietor and ... wife, have caused the land embraced in the annexed plat to be surveyed, laid out and platted, to be known as "CHERRY POINT" on Section 14, TOWNSHIP OF FENTON, GENESEE CO., MICHIGAN, and that the drives as shown on said plat are hereby dedicated to the use of the public.

Signed & sealed in Presence of } William H. Wilson (L.S.)  
 } Addie A. Wilson (L.S.)

STATE OF MICHIGAN, ss  
County of Genesee } ss

On this 11th day of Dec. 1919

before me, a Notary Public in and for said county, personally came the above named William H. Wilson & Addie A. Wilson, his wife, known to me to be the persons who executed the above dedication, and acknowledged the same to be their free act and deed.

My Commission expires 1921

SURVEYOR'S CERTIFICATE

I hereby certify that the plat hereon delineated is a correct one, and that permanent monuments, consisting of 1/4 inch 9-10 pipe, 18" long have been planted at points marked thus (C) as thereon shown at all angles of the land platted and all intersections of drives.

CERTIFICATES OF APPROVAL

This plat was approved by the TOWNSHIP BOARD OF THE TOWNSHIP OF FENTON at a meeting held ... 1919

This plat was approved on the 11th day of Dec. 1919

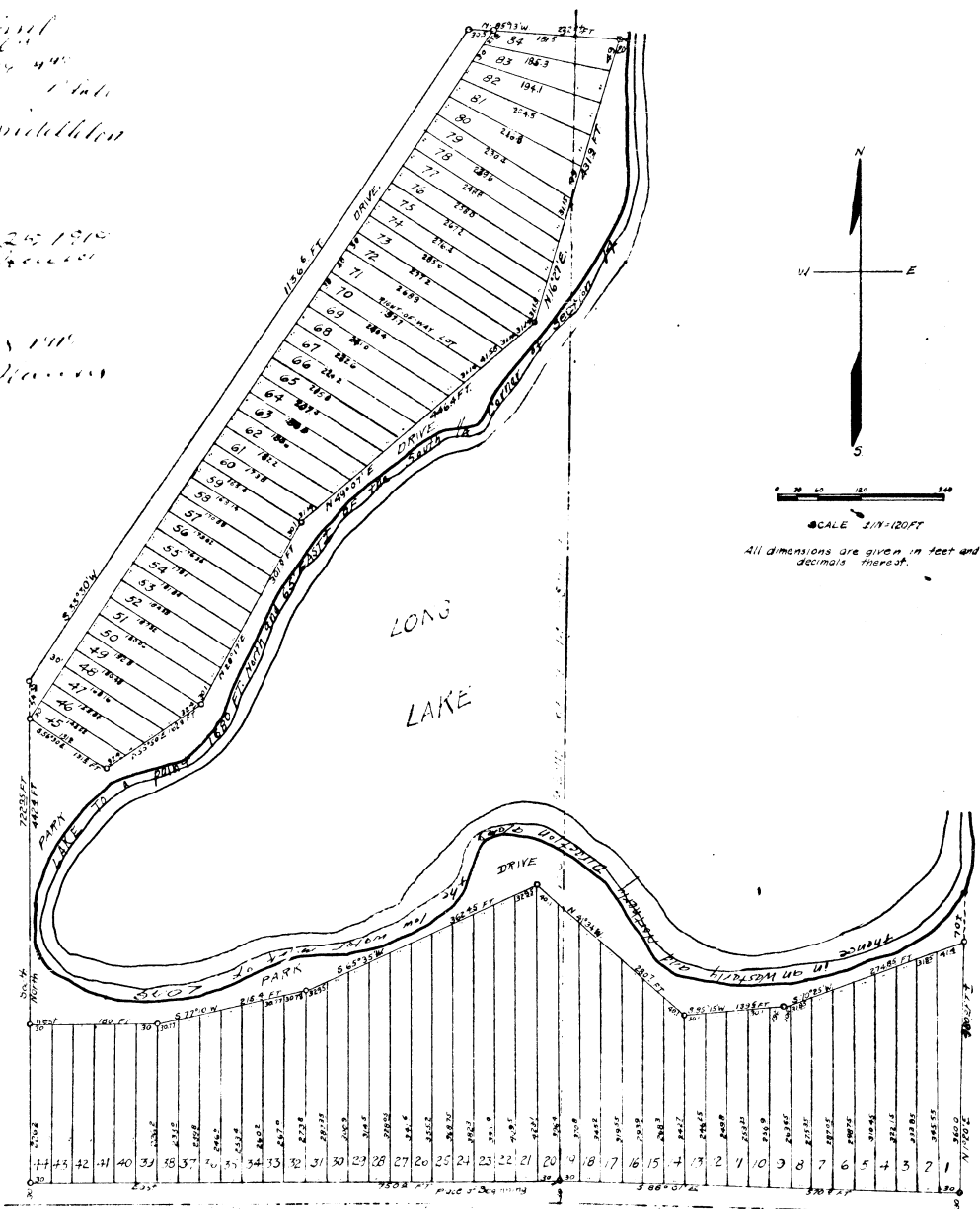
... Judge of Probate  
... County Clerk  
... County Treasurer

DESCRIPTION

The land embraced in the annexed plat of "CHERRY POINT" on Section 14, TOWNSHIP OF FENTON, GENESEE CO., MICHIGAN is described as follows: Beginning at a point on the North 1/4 South 1/4 Line of Section 14, T.S.N. R. 6 E., 30 FT North of the South 1/4 Corner of said Section, and running thence 588° 01' E. 570 FT, thence N. 1° 20' E. 430 FT ± to the low water mark of LONG LAKE, thence in a Westerly and Northerly direction along the low water mark of LONG LAKE to a point 1680 FT NORTH and 65 FT ± EAST of the South 1/4 Corner of Section 14, thence N 85° 31' W 232 FT, thence S 33° 30' W 1136 FT, thence South 722.95 FT, thence East 750 FT to place of beginning

Sept. 11th

Dean B. ...



16545  
2038 104823

NOTICE OF RESOLUTION

At a meeting of the Board of County Road Commissioners of the County of Genesee, Michigan, on the 22nd day of October, 1980, A.D., at which time a quorum of the members was present, the following resolution was unanimously adopted by vote taken by yeas and nays and entered at large upon the records of said Board:

RESOLUTION

WHEREAS, we, as said Board, are in receipt of a written petition signed by certain freeholders in the Township of Fenton, Genesee County, Michigan, praying for the absolute abandonment and discontinuance of a portion of street; and

WHEREAS, the portion of street is described as follows: All that portion of LAKE SHORE DRIVE described as beginning at the extended east-west lot line corner to lots 58 and 59 in the recorded plat of Cherry Point (Libert 8, page 29), Fenton Township, Genesee County, Michigan, and continuing southerly to a terminus at the extended southerly line of lot 45 in said plat; said segment of street is situated on the east by lots 45 thru 58 inclusive of the aforesaid plat and on the west by certain unplatted lands; and

WHEREAS, a public hearing was held at 10:30 a.m., March 4, 1980, at 211 West Oakley Street, Flint, Michigan, to hear objections to this proposed abandonment and discontinuance; and

WHEREAS, no objections to aforesaid proposed abandonment were made at this hearing; and

WHEREAS, it is the belief of this Board that the best interests of the public will be served by the absolute abandonment and discontinuance of this segment of street and at this time a more valuable use for the property is possible.

NOW, THEREFORE, BE IT RESOLVED, that in the best interests of the public welfare, the segment of street hereinafter described be and the same is hereby absolutely abandoned and discontinued as a public street, subject to the reservation of an easement for public utility purposes within the right-of-way of said street as provided under Section 257 of Act No. 288 of the Michigan Public Acts of 1967 and the same be placed on the assessment rolls for the purpose of taxation.

BE IT FURTHER RESOLVED, that a notice of this determination be published in The Flint-Genesee County Legal News, a newspaper of general circulation in Genesee County, once each week for three consecutive weeks; that certified copies of this resolution be served on the State Highway Commission, the Auditor General of the State of Michigan, and the Clerk of Fenton Township; that Consumers Power Company, Michigan Bell Telephone Company and the Flint General Post Office be notified of this abandonment by letters; and that a copy of this resolution be recorded at the office of the Register of Deeds for the County of Genesee, Michigan.

\*\*\*\*\*

I hereby certify that the above is a true copy of the minutes of a meeting held on the 22nd day of October, 1980, A.D., by the Board of County Road Commissioners of the County of Genesee, Michigan.

Signed: Harlyn L. Seibe  
Harlyn L. Seibe, Clerk of the Board

Witnessed by:  
Genesee County Road Commission  
211 West Oakley Street  
Flint, Michigan 48903

33663

REC'D TO  
GENESEE COUNTY CLERK  
211 W. OAKLEY ST. - FLINT, MICH. 48903

AFFIDAVIT OF PUBLICATION

THE FLINT-GENESEE COUNTY LEGAL NEWS

In the Matter of Notice of Resolution

STATE OF MICHIGAN, County of Genesee, ss.  
R. C. Gillet, being sworn, deposes and says that he is Business Manager and Printer of  
**The Flint-Genesee County Legal News**  
a newspaper printed, published and circulating in the County of Genesee and State of Michigan, and that the notice attached hereto is an exact copy of a notice which was printed in the aforesaid newspaper on the following dates, to wit:

October 17,	1980	19
October 24,	1980	19
October 31,	1980	19
	19	19

Signed: R. C. Gillet  
R. C. Gillet

Subscribed and sworn to before me this 31st day of October, 1980  
James E. Van Camp  
Notary Public in the County of Genesee and State of Michigan  
My commission expires December 5, 1982.

